

Lakewood City, WA  
 Lakewood city, WA (5338038)  
 Geography: Place

Summary	2000	2010	2015
Population	58,211	59,401	60,293
Households	23,792	24,719	25,197
Families	15,076	15,216	15,371
Average Household Size	2.38	2.35	2.34
Owner Occupied HUs	11,357	11,516	11,692
Renter Occupied HUs	12,435	13,203	13,505
Median Age	35.0	36.1	36.4

Trends: 2010-2015 Annual Rate	Area	National
Population	0.3%	0.76%
Households	0.38%	0.78%
Families	0.2%	0.64%
Owner HHs	0.3%	0.82%
Median Household Income	2.77%	2.36%

Households by Income	2000		2010		2015	
	Number	Percent	Number	Percent	Number	Percent
< \$15,000	4,364	18.3%	3,435	13.9%	2,926	11.6%
\$15,000 - \$24,999	3,635	15.2%	3,012	12.2%	2,548	10.1%
\$25,000 - \$34,999	3,432	14.4%	2,543	10.3%	2,301	9.1%
\$35,000 - \$49,999	4,241	17.7%	4,391	17.8%	3,429	13.6%
\$50,000 - \$74,999	3,843	16.1%	5,420	21.9%	6,353	25.2%
\$75,000 - \$99,999	2,373	9.9%	2,980	12.1%	2,931	11.6%
\$100,000 - \$149,999	1,265	5.3%	2,135	8.6%	3,382	13.4%
\$150,000 - \$199,000	333	1.4%	413	1.7%	751	3.0%
\$200,000+	416	1.7%	390	1.6%	578	2.3%
Median Household Income	\$36,429		\$46,649		\$53,483	
Average Household Income	\$49,307		\$56,358		\$65,349	
Per Capita Income	\$20,569		\$23,883		\$27,797	

Population by Age	2000		2010		2015	
	Number	Percent	Number	Percent	Number	Percent
0 - 4	4,245	7.3%	4,441	7.5%	4,524	7.5%
5 - 9	3,887	6.7%	3,831	6.4%	3,927	6.5%
10 - 14	3,721	6.4%	3,482	5.9%	3,594	6.0%
15 - 19	4,108	7.1%	3,645	6.1%	3,446	5.7%
20 - 24	4,804	8.3%	4,551	7.7%	4,512	7.5%
25 - 34	8,313	14.3%	8,894	15.0%	9,035	15.0%
35 - 44	8,829	15.2%	7,449	12.5%	7,591	12.6%
45 - 54	7,636	13.1%	8,068	13.6%	7,289	12.1%
55 - 64	4,963	8.5%	6,686	11.3%	7,073	11.7%
65 - 74	4,385	7.5%	4,216	7.1%	5,248	8.7%
75 - 84	2,740	4.7%	3,033	5.1%	2,882	4.8%
85+	580	1.0%	1,104	1.9%	1,173	1.9%

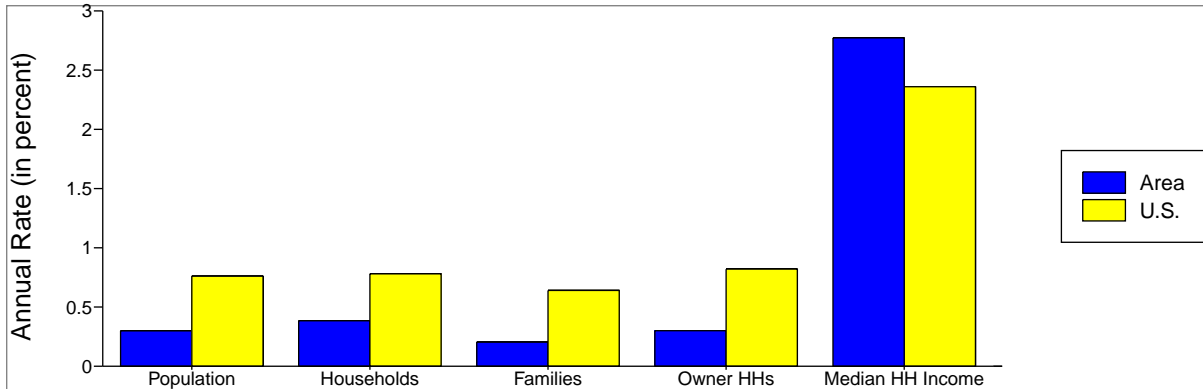
Race and Ethnicity	2000		2010		2015	
	Number	Percent	Number	Percent	Number	Percent
White Alone	37,734	64.8%	35,444	59.7%	34,933	57.9%
Black Alone	7,132	12.3%	7,674	12.9%	7,845	13.0%
American Indian Alone	902	1.5%	1,007	1.7%	1,027	1.7%
Asian Alone	5,208	8.9%	6,136	10.3%	6,650	11.0%
Pacific Islander Alone	1,070	1.8%	1,231	2.1%	1,246	2.1%
Some Other Race Alone	2,068	3.6%	3,095	5.2%	3,450	5.7%
Two or More Races	4,097	7.0%	4,814	8.1%	5,140	8.5%
Hispanic Origin (Any Race)	4,941	8.5%	7,636	12.9%	8,785	14.6%

Data Note: Income is expressed in current dollars.

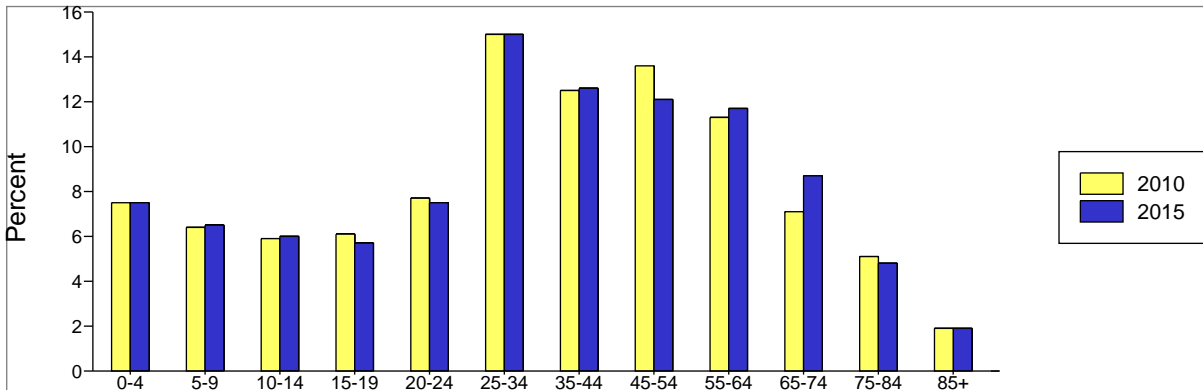
Source: U.S. Bureau of the Census, 2000 Census of Population and Housing. Esri forecasts for 2010 and 2015.

Lakewood City, WA  
 Lakewood city, WA (5338038)  
 Geography: Place

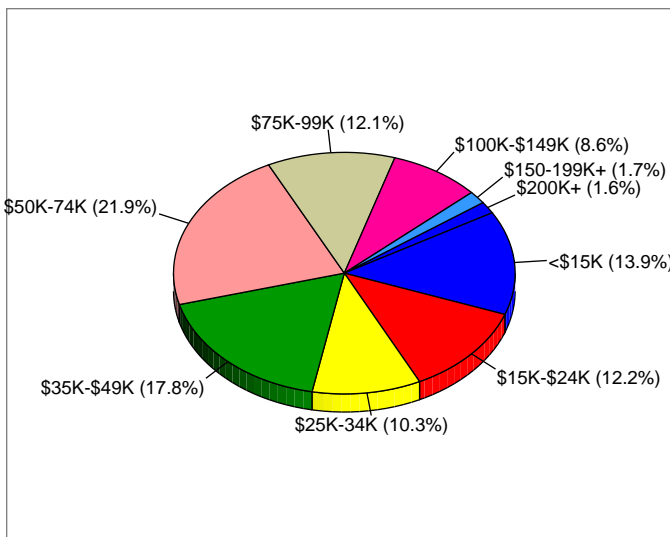
Trends 2010-2015



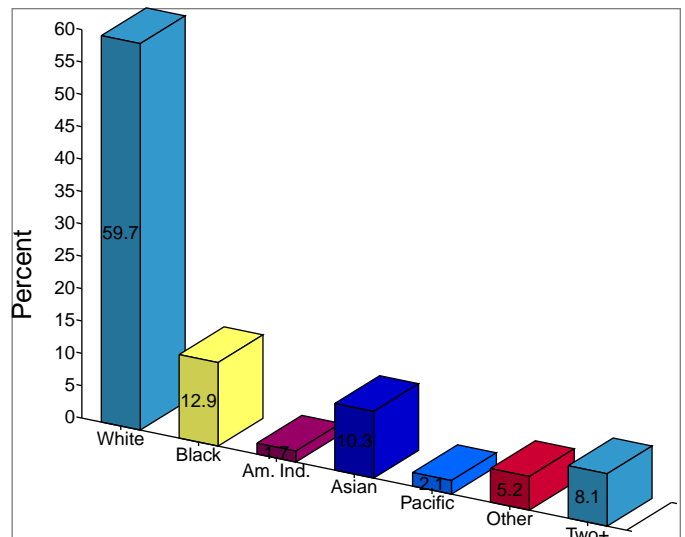
Population by Age



2010 Household Income



2010 Population by Race



2010 Percent Hispanic Origin: 12.9%